

# DOCUMENT 2.3

**SHEET 1**  
DOCUMENT 2.3A

**SHEET 2**  
INSET A TO SHEET 1  
DOCUMENT 2.3B




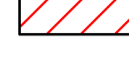

















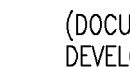

**SHEET 6**  
DOCUMENT 2.3F

INSET D TO SHEET 1

**SHEET 3**  
INSET B & C TO SHEET 1  
DOCUMENT 2.3C

**SHEET 4**  
DOCUMENT 2.3D

**SHEET 5**  
DOCUMENT 2.3E

- KEY**
-  ORDER LIMITS
  -  NEW ALL PURPOSE HIGHWAY CREATED
  -  NEW PRIVATE ROAD
  -  EXISTING ALL PURPOSE HIGHWAY TO BE STOPPED UP
  -  EXISTING ALL PURPOSE HIGHWAY TO BE STOPPED UP AND BECOME PRIVATE ROAD
  -  EXISTING ADOPTED HIGHWAY (TO REMAIN AS ADOPTED HIGHWAY) TO WHICH NEW ACCESS ARE CREATED
  -  EXISTING PRIVATE ROAD (TO REMAIN AS PRIVATE ROAD)
  -  EXISTING PRIVATE ROAD TO BE CLOSED
  -  EXISTING PRIVATE ROAD TO BE CLOSED AND BECOME PUBLIC CYCLE/FOOTPATH
  -  NEW CYCLE TRACK/FOOTPATH
  -  NEW PERMISSIVE ROUTE FOR PEDESTRIANS AND CYCLISTS
  -  IMPROVEMENT TO EXISTING CYCLEWAY / FOOTWAY TRACK
  -  NEW CYCLEWAY / FOOTWAY
  -  NEW PUBLIC FOOTWAY
  -  RELOCATED PUBLIC FOOTWAY
  -  IMPROVEMENT TO EXISTING PUBLIC FOOTWAY
  -  NEW PRIVATE FOOTPATH
  -  EXISTING PUBLIC RIGHT OF WAY TO BE STOPPED UP
  -  PEDESTRIAN / CYCLE CROSSING POINT (SUBJECT TO FINAL POSITIONING OF PERMISSIVE PATHS)
  -  INDICATIVE DEVELOPMENT PLOT ENTRANCE
  -  BLOCKED ACCESS THROUGH CENTRAL RESERVATION (NEW PERMANENT TRAFFIC REGULATION ORDER)
  -  ACCESS CLOSED
  -  REFERENCE LABEL

NOTE: LIMITS OF DEVIATION SHOWN ON THE WORKS PLANS (DOCUMENT SERIES 2.2) AND SET OUT IN ARTICLE 4 OF THE DEVELOPMENT CONSENT ORDER

F - MINOR AMENDMENTS
E - MINOR AMENDMENTS
D - HOPE ROUNDABOUT UPDATED
C - INTERNAL NETWORK UPDATED
B - HIGHWAY LAYOUT UPDATED
Revisions: A - FIRST ISSUE



Project  
**THE WEST MIDLANDS RAIL FREIGHT INTERCHANGE ORDER 201X**

Drawing Status  
**SUBMISSION**

Drawing Title  
**ACCESS AND RIGHTS OF WAY PLAN KEY PLAN**

Regulation  
5 (2) (k)

Document  
2.3

Drawn NW Date: JUNE 2018 Scale: 1:5000 Reviewed IF

Drawing No. WSP-70001979-SK-060 Rev. F